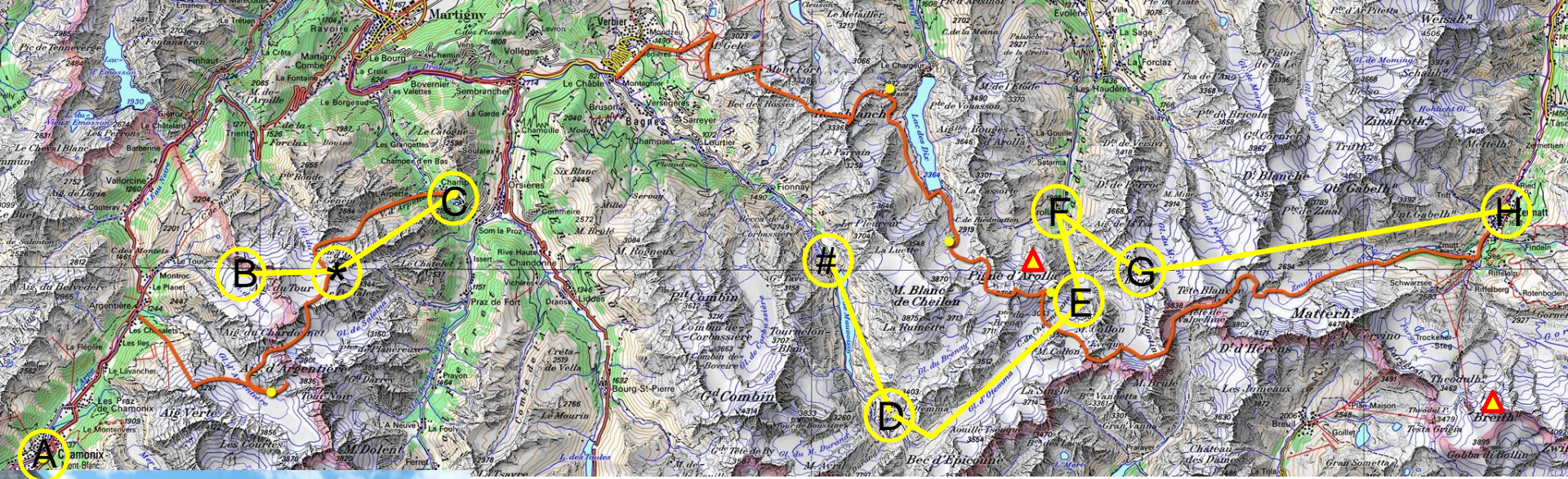




Haute Route 2011
Andy French



The Haute Route

- A Hotel Chaumiere, Chamonix
- B Albert Premier Hut
- C Champex du Lac (via Orny Hut*)
- D Cabane de Chanrion (via Malvosin reservoir #)
- E Vignettes Hut
- F Mont Collon Hotel, Arolla
- G Bertol Hut
- H Zermatt
- ▲ Pigne d'Arolla, Breithorn



The *Haute Route* begins at Hotel Chaumiere, Chamonix, in the shadow of Mont Blanc...



Glacier skills above Argentiere





It begins! Dave Cummings (Guide), Martin, Andy, Grant, Tony, Michael and Donovan



Albert Premier hut (2702m)



The Col du Tour (3282m)



Crossing the Trient glacier into Switzerland





Into Switzerland to the Orny hut
(2826m)





Malvoisin

Le Grand Combin (4313m)





Cabane de Chanrion (2,462m)





Glacier d'Otemma













Rosti Rosti! at the Vignettes Hut (3160m)







Dent Blanche, Dent Heron and Matterhorn revealed ... Also the Eiger and Jungfrau!











Vignettes hut to the village of Arolla

← Pigne d'Arolla





Mont Collon






Bertol Hut (3311m)














Dramatic crevasses on the Stockji glacier under the North Face of the Matterhorn (4478m)



Dent Heron



Breithorn (4164m) and Klein Matterhorn (3820m)



Climbing the Breithorn via the Klein Matterhorn cablecar!





Zermatt



Exposition itinérante
Nouvelle cabane du
Un bâtiment en autarcie au

