

IOW Coastal Path

A wide-angle landscape photograph of the IOW Coastal Path. The path is a narrow, light-colored dirt trail that runs along the crest of a grassy cliff. To the left, the cliff drops down to a dark blue sea with white-capped waves. In the distance, a prominent white chalk cliff face extends into the sea. To the right of the path, a paved asphalt road with white dashed lines runs parallel to the cliff edge. A lone person in a red jacket stands on the path, looking out over the sea. The sky is a pale, hazy blue with soft, wispy clouds. The overall scene is peaceful and scenic.

Andy French. October and December 2022



E

A

B

C

D

PTON

COWES

East Cowes

RYDE

YARMOUTH

NEWPORT

SANDOWN

SHANKLIN

Godshill

VENTNOR

ST CATHERINE'S POINT

A288

B3325

A3021

A3054

A3054

A3020

A3055

A3055

A3056

A3020

B3399

B3327

A3055

3054

35 mins

55 mins

35 mins

10

B3401

164

B3323

167

135

214

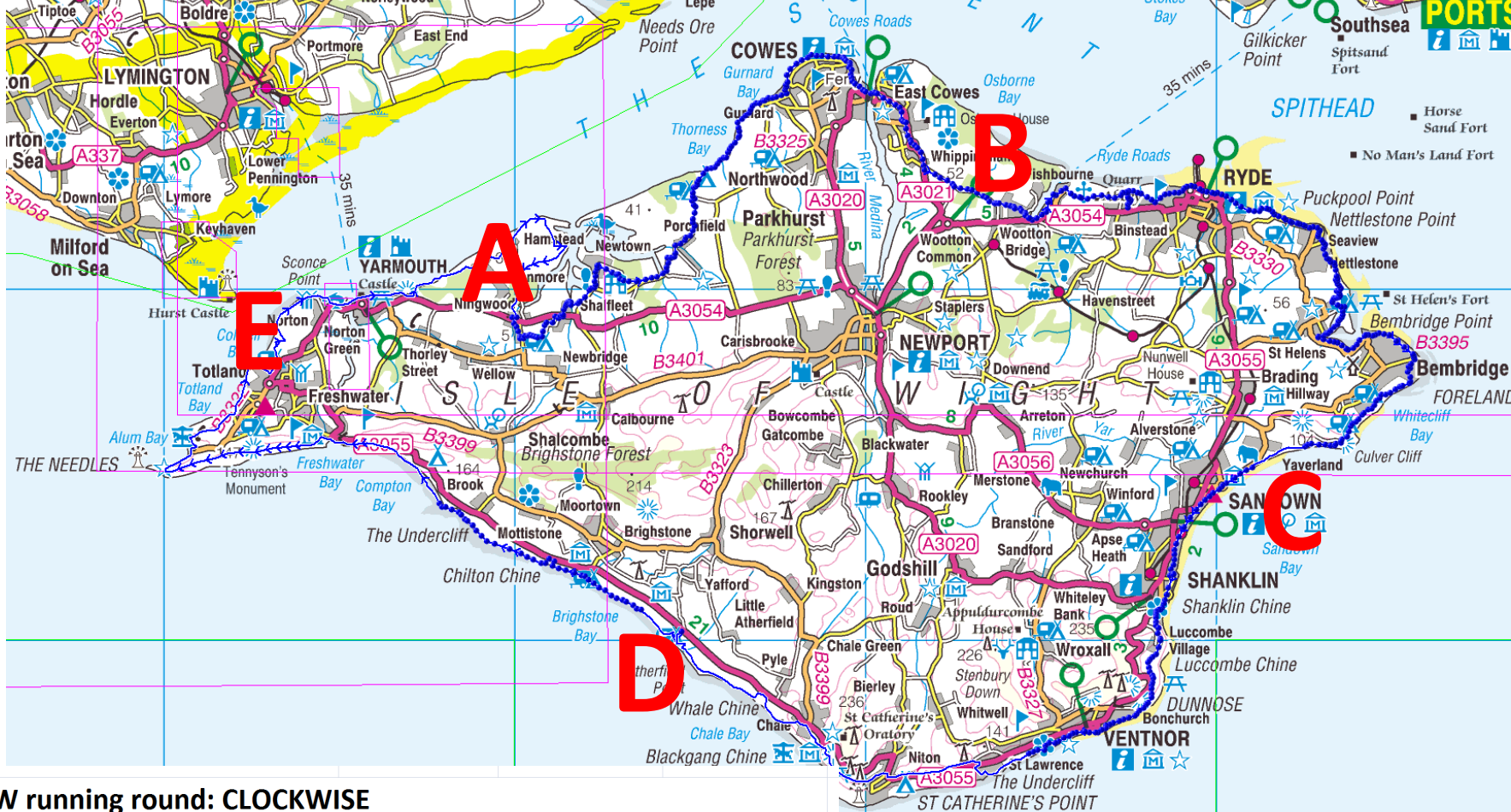
226

235

236

141

141



IOW running round: CLOCKWISE

| | | Distance /km | Distance /miles | |
|---|--------------------------------|-----------------|--------------------|------------|
| 1 | Ningwood to Cowes to Wooton | 24 | 14.9 | 26/10/2022 |
| 2 | Wootton to Yaverland | 24.6 | 15.3 | 27/10/2022 |
| 3 | Yaverland to Atherfield | 26 | 16.2 | 28/10/2022 |
| 4 | Atherfield to Colwell | 22.7 | 14.1 | 27/12/2022 |
| 5 | Colwell to Ningwood | 16 | 9.9 | 29/12/2022 |
| | | 113.3 | 70.4 | |

Newtown creek



Porchfield




Thorness Bay



Gurnard



Crossing the Medina between West and East Cowes on the chain ferry



Wooton Bridge

Wooton Creek at dawn



Quarr Abbey and pigs



Ryde pier



Ryde sands



Puckpool



Seaview



Seaview



Priory Bay



St Helen's and The Duver



Bembridge Harbour





Bembridge Lifeboat station



Culver Cliff



Culver Down



Bembridge Fort



Bembridge Down



Sandown, Shanklin,
St Boniface



Red Cliff



Yaverland



Pencil
Cottage
Shanklin





Sandown, Shanklin, St Boniface
from Bembridge Down

Sandown



To Shanklin



Horse Ledge



Just beyond Shanklin Chine



Lucombe to Ventnor via The Landslip





Ventnor

Ventnor



Steephill Cove



The Undercliff



St Catherine's Point Lighthouse




St Catherine's Point



Gore Cliff



The Pepper Pot



Blackgang
Chine







Towards Atherfield



Grange Farm



Brook Bay



Compton Bay



Freshwater Bay and Tennyson Down



Compton and Brook Bay



Freshwater Bay



Tennyson's Monument



Rocket test site and The Needles



Scratchell's Bay

Scratchell's Bay



The Needles



Needles Old Battery





Needles Battery tea room



Alum Bay



Totland Bay



Colwell Bay





Kitesurfing at Colwell



Fort Victoria



Hurst Castle



Towards Yarmouth



Sandhard Beach



Yarmouth



Yarmouth





Yarmouth pier



Bouldnor

Bouldnor



Yarmouth




Newtown Bay



Hamstead Foreshore



The Solent



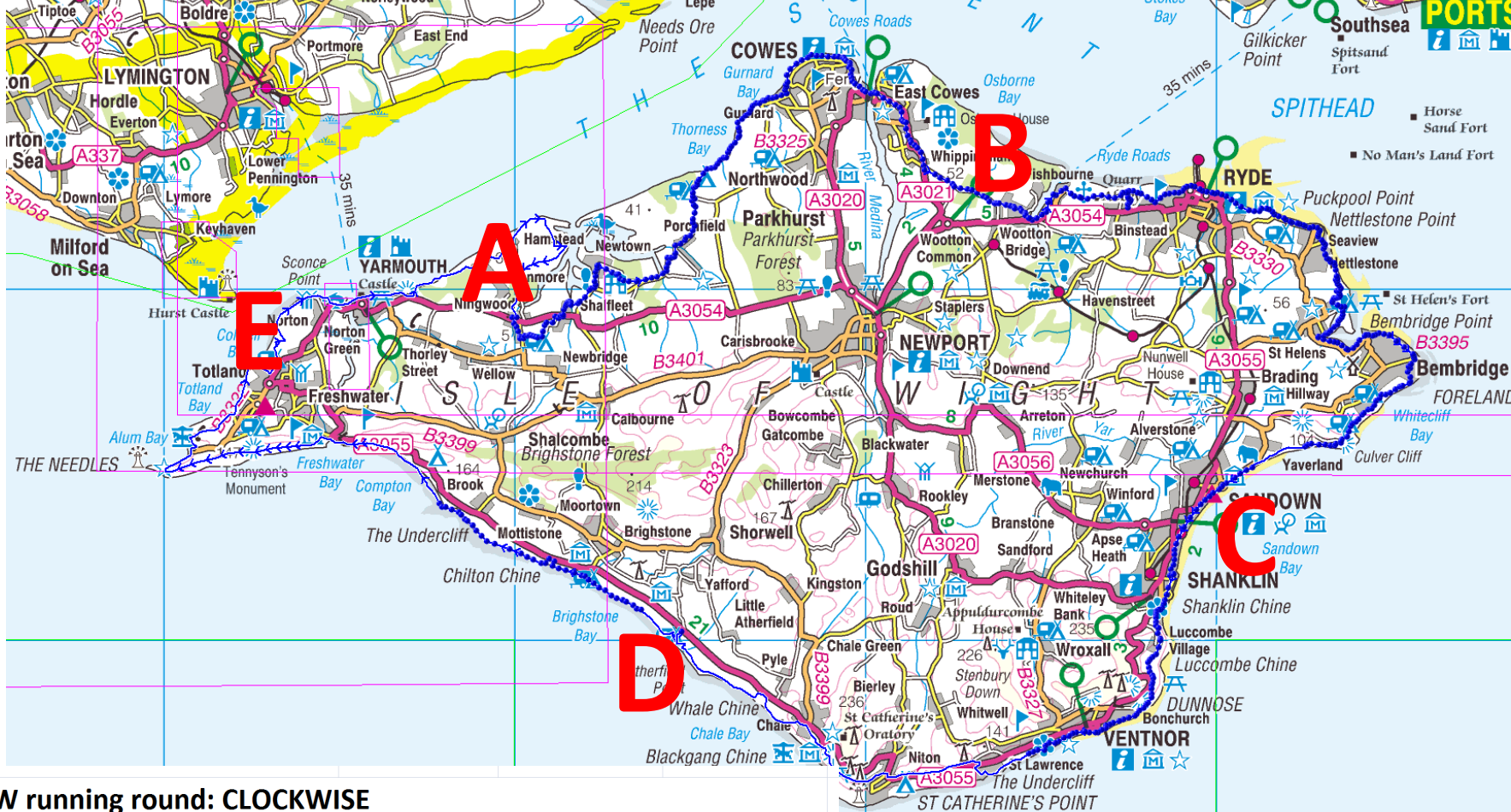


Newtown Harbour

Hamstead boardwalks



Ningwood



IOW running round: CLOCKWISE

| | | Distance /km | Distance /miles | |
|---|---------------------------------|-----------------|--------------------|------------|
| 1 | Ningwood to Cowes to Wootton | 24 | 14.9 | 26/10/2022 |
| 2 | Wootton to Yaverland | 24.6 | 15.3 | 27/10/2022 |
| 3 | Yaverland to Atherfield | 26 | 16.2 | 28/10/2022 |
| 4 | Atherfield to Colwell | 22.7 | 14.1 | 27/12/2022 |
| 5 | Colwell to Ningwood | 16 | 9.9 | 29/12/2022 |
| | | 113.3 | 70.4 | |

IOW Coastal Path

A scenic view of the IOW Coastal Path. The path is a narrow dirt trail that runs along the top of a grassy cliffside. To the left, the sea is visible, with waves crashing against the base of the cliff. In the distance, a large white cliff face extends into the sea. To the right of the path, a paved road runs parallel to the cliff. A person in a red jacket is walking away from the camera on the path. The sky is a clear blue with some light clouds.

Andy French. October and December 2022